


DESIGN AND DEVELOPMENT OF MOBILE APPLICATION TOURIST SPOTFINDER FOR NELSON, NEW ZEALAND



AILEEN E. PACIA



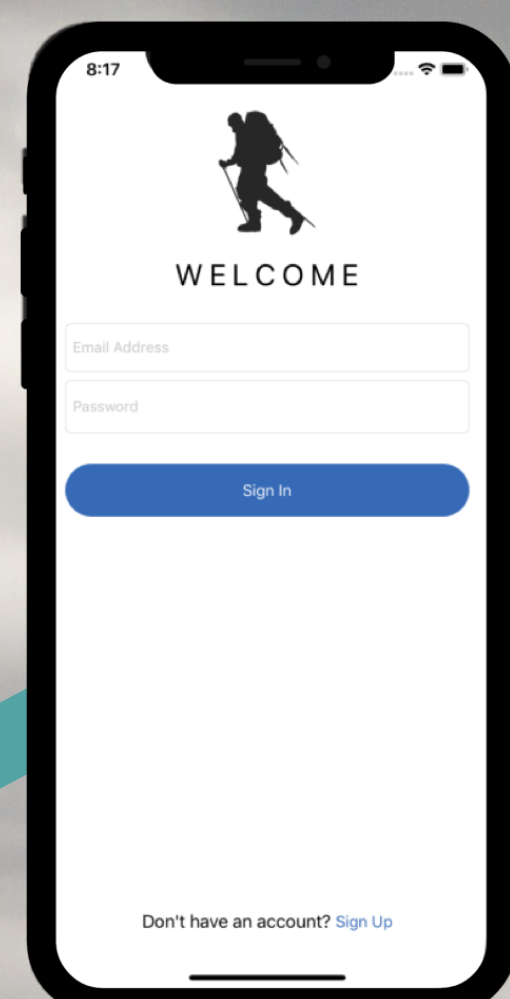
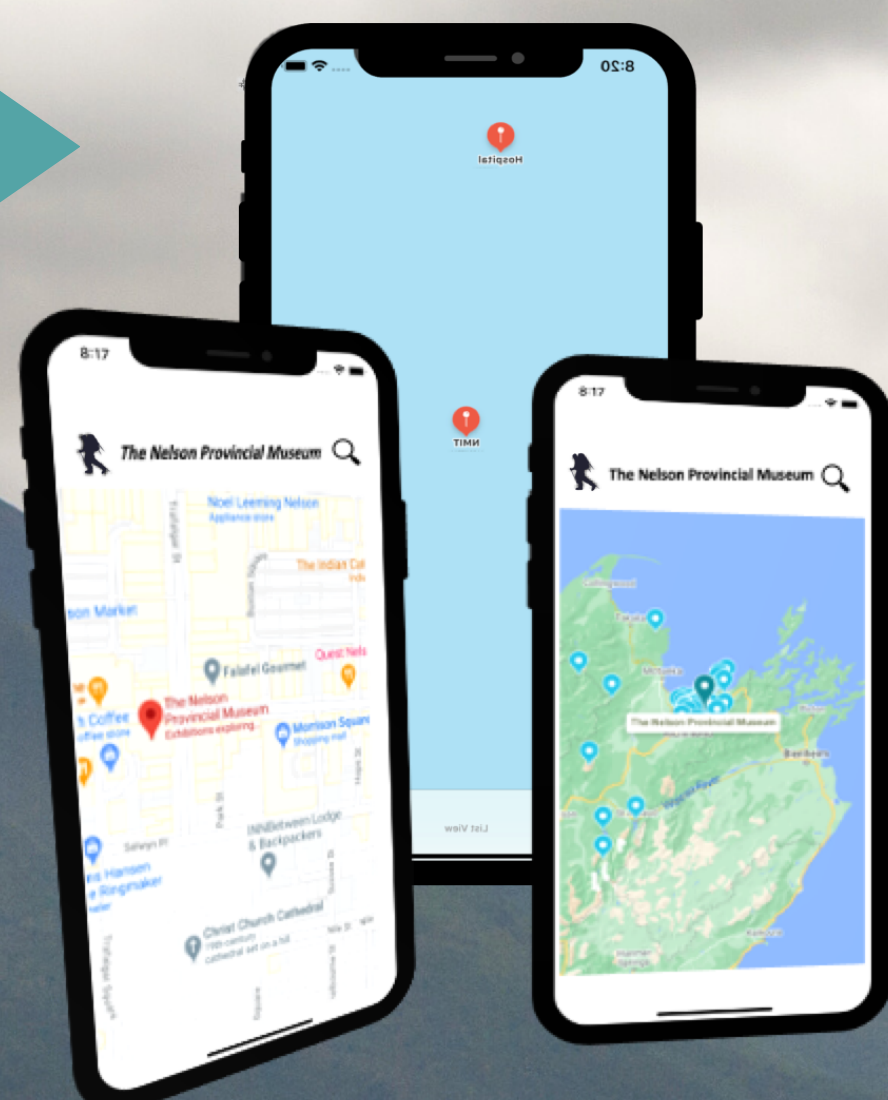
This project aims to design and develop a mobile application for tourist arriving at Nelson, New Zealand in order for them to know, familiarize and locate tourist attractions in the area.



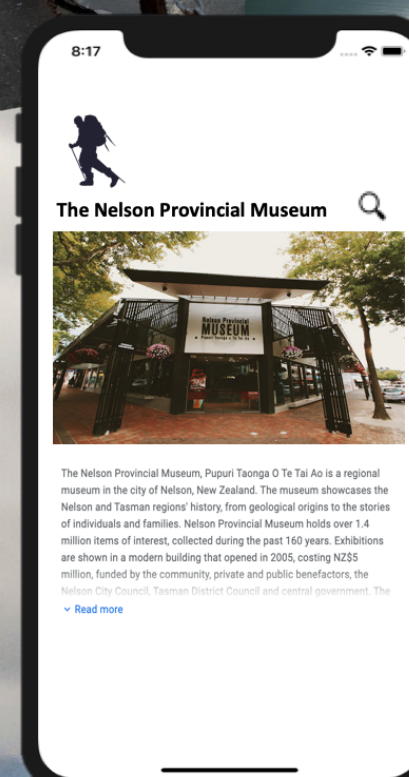

Majority of the mobile applications for travelers were developed to help tourists and travelers becomes oriented and familiar with their chosen destinations such as getting information for a particular locality as in case of cities or a region of interest.



Tourist Spot
Geo Mapping



MAIN FEATURES



Tourist Spot Finder
with Destination Description

The mobile app that was developed though may be simple yet user friendly especially for first time users of tourist spot location finder. The user interface is very simple to use as object-oriented codes enables the app to be built in a relatively simple to follow interactive environment for the users. This kind of development manner not only ease the proponent to build the project but also enable a more personalized and closer relationship to the users.

These are the categories of systems application These are the categories of systems application solely intended and designed to function on mobile gadgets such as iPhones, designed and developed with the aid XCode for Mac OS.



Mobile App
Storyboard

